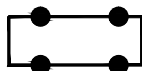



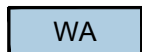

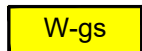





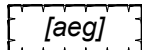
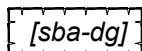
# Legenda

-  Plangebied
- Enkelbestemmingen**
-  G Groen
-  M Maatschappelijk
-  V-VB Verkeer - Verblijfsgebied
-  WA Water
-  W Wonen
-  W-gs Wonen - Gestapeld



## Bouwvlakken


-  bouwvlak

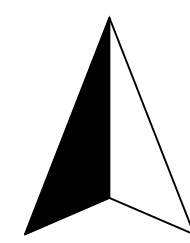

## Bouwaanduidingen

-  aaneengebouwd
-  specifieke bouwaanduiding - dove gevel

## Maatvoeringen

-  maximum bouwhoogte (m)
-  maximum goothoogte (m), maximum bouwhoogte (m)



Bestemmingsplan:		Get.: WDK	Datum: 27-09-2017
Nicolaas Pieckstraat Brielle Gemeente Brielle		Formaat: A3	Schaal: 1:1000
Opdrachtgever: Juust Daarom		Tekeningnummer: NL.IMRO.0501.NicPieckstraat-0020	
Status: ontwerp		 Noordpijl  BraGIS GIS/CAD Ondersteuning en software Dalenstraat 4B, 5466 PM Eerde Tel: 0413-303279 E-mail: info@bragis.nl Web: www.bragis.nl	